

Cambridge Waste Water Treatment Plant Relocation Project
Anglian Water Services Limited

Appendix 15.2: Summer and Winter Views

Application Document Reference: 5.4.15.2

PINS Project Reference: WW010003

APFP Regulation No. 5(2)a

Cambridge Waste Water Treatment Plant - Landscape Character

Photographs illustrating typical features of the landscape character areas (LCA) described in Chapter 15 of the ES: Landscape and Visual Amenity



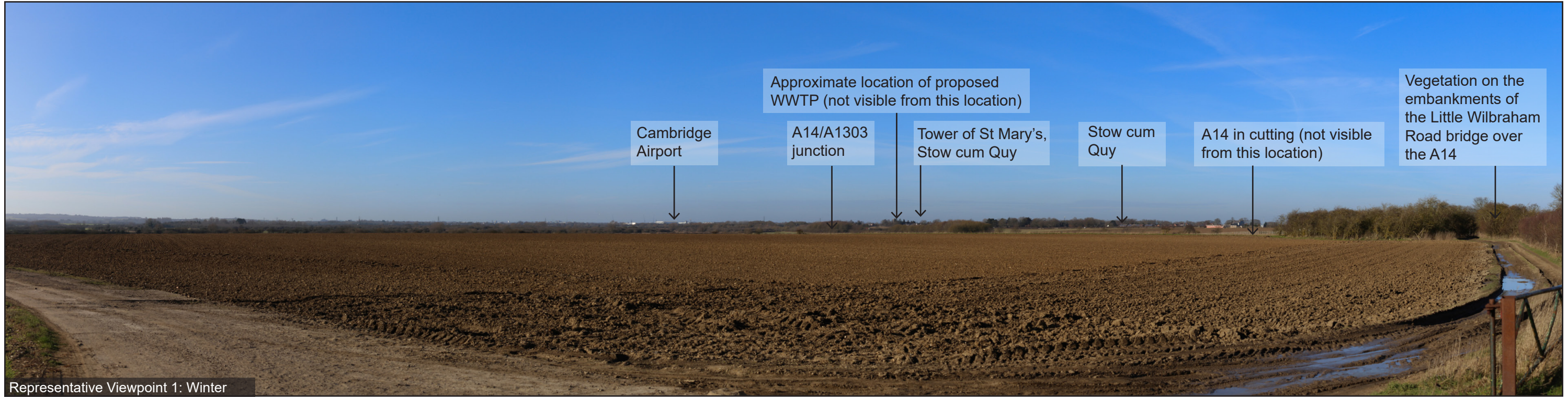
Cambridge Waste Water Treatment Plant - Landscape Character

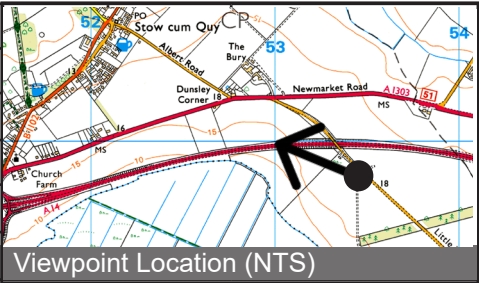
Photographs illustrating typical features of the LCA described in Chapter 15 of the ES: Landscape and Visual Amenity



Cambridge Waste Water Treatment Plant - Representative Views

Photographs illustrating the existing view in winter and summer from the representative viewpoint described in Chapter 15 of the ES: Landscape and Visual Amenity

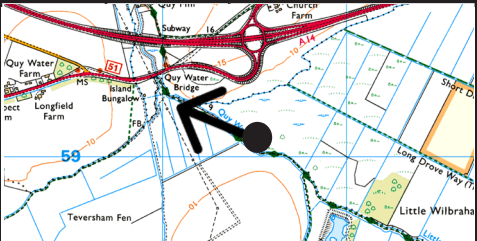


Viewpoint 1: Users of the Little Wilbraham Road looking north-west	Stitched Panoramas	
	Winter: 30.01.22; 11:11	
	Summer: 09.05.22; 10:55	
	OS Grid Ref: LAT: 52;12;55 LONG: 0;14;42	
	Camera Model: Canon EOS 6D 50mm lens	

Cambridge Waste Water Treatment Plant - Representative Views

Photographs illustrating the existing view in winter and summer from the representative viewpoint described in Chapter 15 of the ES: Landscape and Visual Amenity

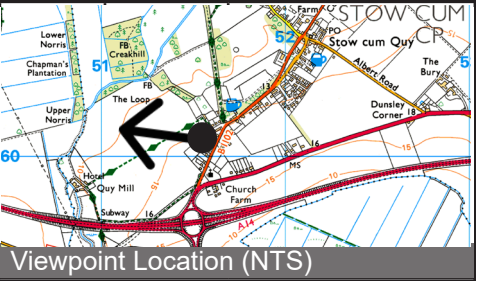


Viewpoint 2: Users of PRow network in and around Little Wilbraham Fen and Teversham Fen looking north-west	Stitched Panoramas	 <p>Viewpoint Location (NTS)</p>
	Winter:	
	Summer:	
	OS Grid Ref:	
	Camera Model:	

Cambridge Waste Water Treatment Plant - Representative Views

Photographs illustrating the existing view in winter and summer from the representative viewpoint described in Chapter 15 of the ES: Landscape and Visual Amenity

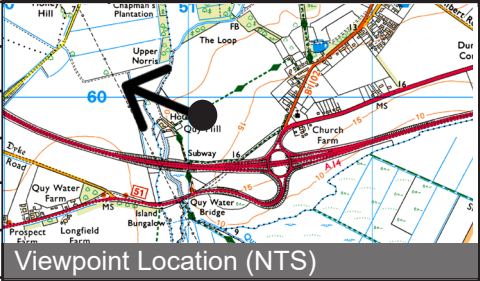


Viewpoint 3: Residents of Church Road and Orchard Street, Stow cum Quay looking west	Stitched Panoramas	
	Winter: 01.12.21; 10:14	
	Summer: 14.10.21; 09:36	
	OS Grid Ref: LAT: 52; 13; 9 LONG: 0; 12; 60	
	Camera Model: Canon EOS 6D 50mm lens	

Cambridge Waste Water Treatment Plant - Representative Views

Photographs illustrating the existing view in winter and summer from the representative viewpoint described in Chapter 15 of the ES: Landscape and Visual Amenity

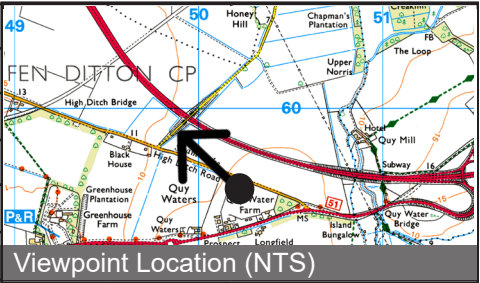


Viewpoint 4: Users of Footpath Stow cum Quay 218/2 (Harcamlow Way) and guests at the Quay Mill Hotel looking north-west	Stitched Panoramas	
	Winter: 01.12.21; 10.06	
	Summer: 09.05.22; 11:10	
	OS Grid Ref: LAT: 52; 12; 56 LONG: 0; 12; 32	
	Camera Model: Canon EOS 6D 50mm lens	

Cambridge Waste Water Treatment Plant - Representative Views

Photographs illustrating the existing view in winter and summer from the representative viewpoint described in Chapter 15 of the ES: Landscape and Visual Amenity

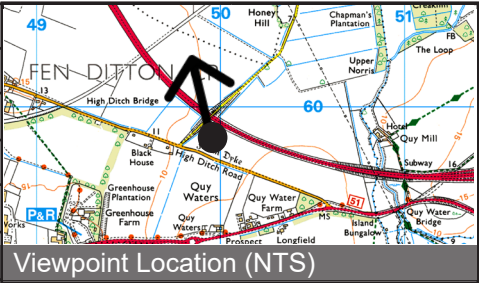


Viewpoint 5: Residents on Newmarket Road around Quay Waters looking north-west	Stitched Panoramas	 Viewpoint Location (NTS)
	Winter: 14.10.2021; 15.30	
	Summer: 01.12.21; 09:47	
	OS Grid Ref: LAT: 52; 12; 50 LONG: 0; 11; 57	
	Camera Model: Canon EOS 6D 50mm lens	

Cambridge Waste Water Treatment Plant - Representative Views

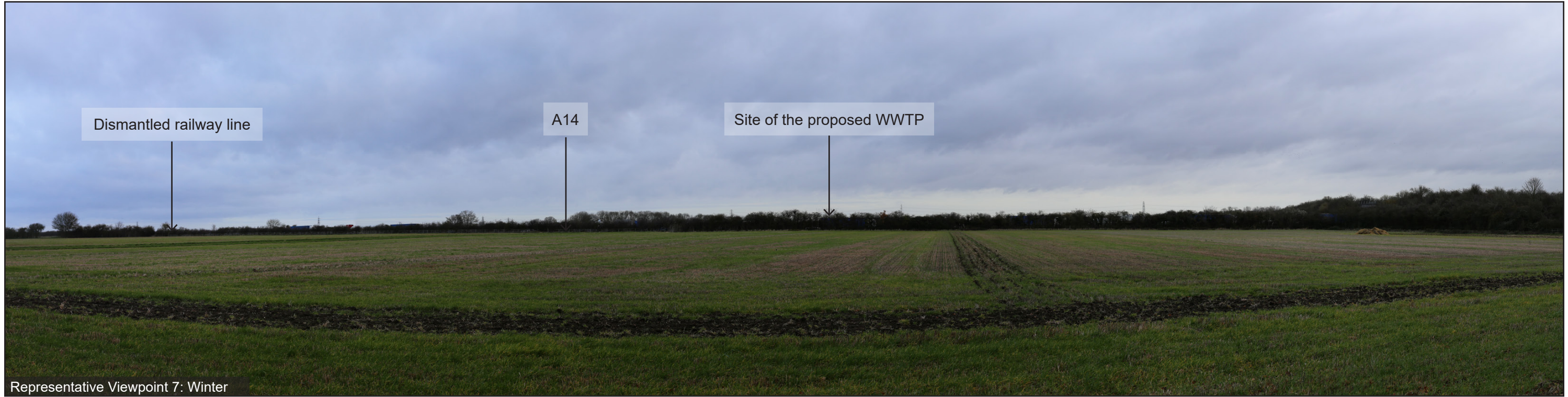
Photographs illustrating the existing view in winter and summer from the representative viewpoint described in Chapter 15 of the ES: Landscape and Visual Amenity

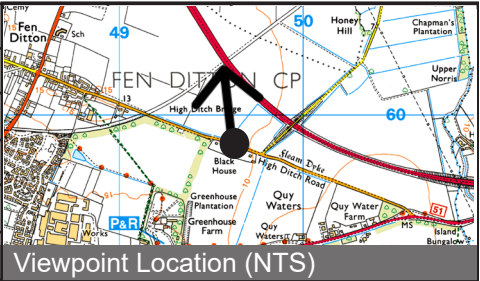


Viewpoint 6: Users of Byway Fen Ditton 85/14 and Low Fen Drove Way looking west and north-west	Stitched Panoramas	
	Winter: 01.12.21; 10:31	
	Summer: 09.05.22; 12:24	
	OS Grid Ref: LAT: 52; 13; 3 LONG: 0; 11; 37	
	Camera Model: Canon EOS 6D 50mm lens	

Cambridge Waste Water Treatment Plant - Representative Views

Photographs illustrating the existing view in winter and summer from the representative viewpoint described in Chapter 15 of the ES: Landscape and Visual Amenity



Viewpoint 7: Residents of Orchard House, Black House and Hardwick House on High Ditch Road, Fen Ditton looking north	Stitched Panoramas	
	Winter: 01.12.21; 09:39	
	Summer: 14.10.21; 09:05	
	OS Grid Ref: LAT: 52; 12; 59 LONG: 0; 11; 22	
	Camera Model: Canon EOS 6D 50mm lens	
		Viewpoint Location (NTS)

Cambridge Waste Water Treatment Plant- Representative Views

It has not been possible to take a photograph from this viewpoint as it is on a site currently under construction

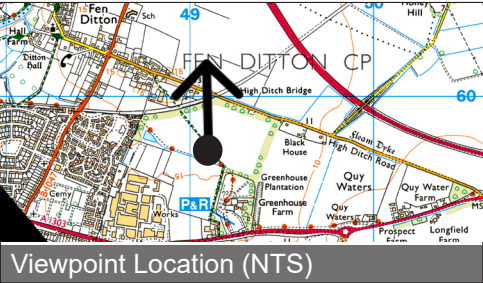
Representative Viewpoint 8: Winter

It has not been possible to take a photograph from this viewpoint as it is on a site currently under construction

Representative Viewpoint 8: Summer

Viewpoint 8: Residents of the Marleigh Development (under construction) looking north

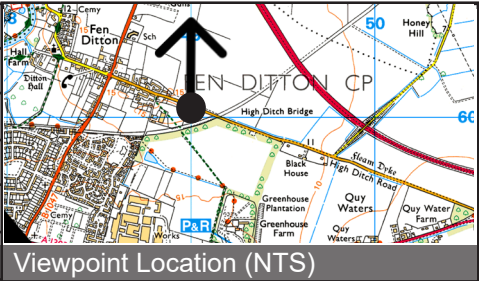
Stitched Panoramas
Winter:
Summer:
OS Grid Ref:
Camera Model:



Cambridge Waste Water Treatment Plant - Representative Views

Photographs illustrating the existing view in winter and summer from the representative viewpoint described in Chapter 15 of the ES: Landscape and Visual Amenity

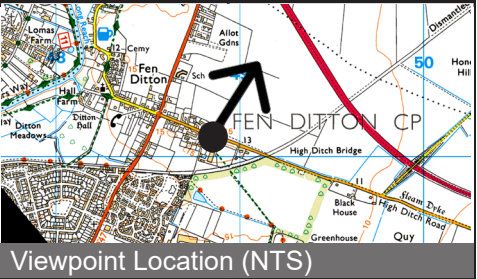


Viewpoint 9: Users of High Ditch Road looking north	Stitched Panoramas	
	Winter: 06.03.22; 15:19	
	Summer: 09.05.22; 13:36	
	OS Grid Ref: LAT: 52; 13; 5 LONG: 0; 10; 54	
	Camera Model: Canon EOS 6D 50mm lens	
		Viewpoint Location (NTS)

Cambridge Waste Water Treatment Plant - Representative Views

Photographs illustrating the existing view in winter and summer from the representative viewpoint described in Chapter 15 of the ES: Landscape and Visual Amenity

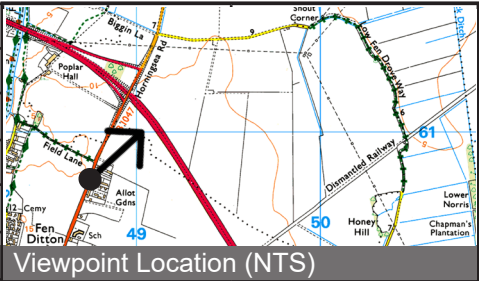


Viewpoint 10: Residents of High Ditch Road, Fen Ditton looking north-east	Stitched Panoramas	
	Winter: 01.12.21; 09:16	
	Summer: 14.10.21; 08.45	
	OS Grid Ref: LAT: 52; 13; 7 LONG: 0; 10; 54	
	Camera Model: Canon EOS 6D 50mm lens	

Cambridge Waste Water Treatment Plant - Representative Views

Photographs illustrating the existing view in winter and summer from the representative viewpoint described in Chapter 15 of the ES: Landscape and Visual Amenity

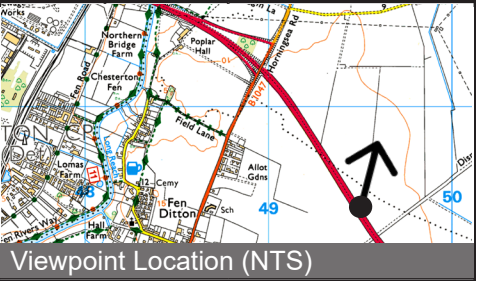


Viewpoint 11: Residents on the B1047 Horn-ingsea Road and Musgrave Way, Fen Ditton looking north and north-east	Stitched Panoramas	
	Winter: 01.12.21; 12:11	
	Summer: 22.09.21; 11:06	
	OS Grid Ref: LAT: 52; 12; 33 LONG: 0; 10; 38	
	Camera Model: Canon EOS 6D 50mm lens	

Cambridge Waste Water Treatment Plant - Representative Views

Photographs illustrating the existing view in winter and summer from the representative viewpoint described in Chapter 15 of the ES: Landscape and Visual Amenity

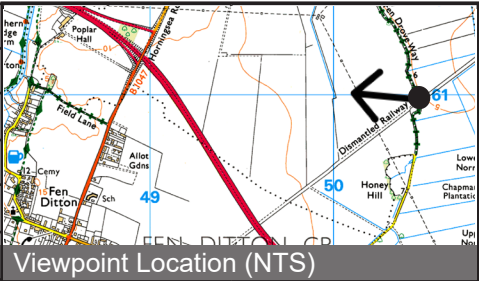


Viewpoint 12: Users of the A14 looking north	Stitched Panoramas	
	Winter: 30.01.22; 11:44	
	Summer: 08.05.22; 13:03	
	OS Grid Ref: LAT: 52; 12; 23 LONG: 0; 11; 11	
	Camera Model: Canon EOS 6D 50mm lens	

Cambridge Waste Water Treatment Plant - Representative Views

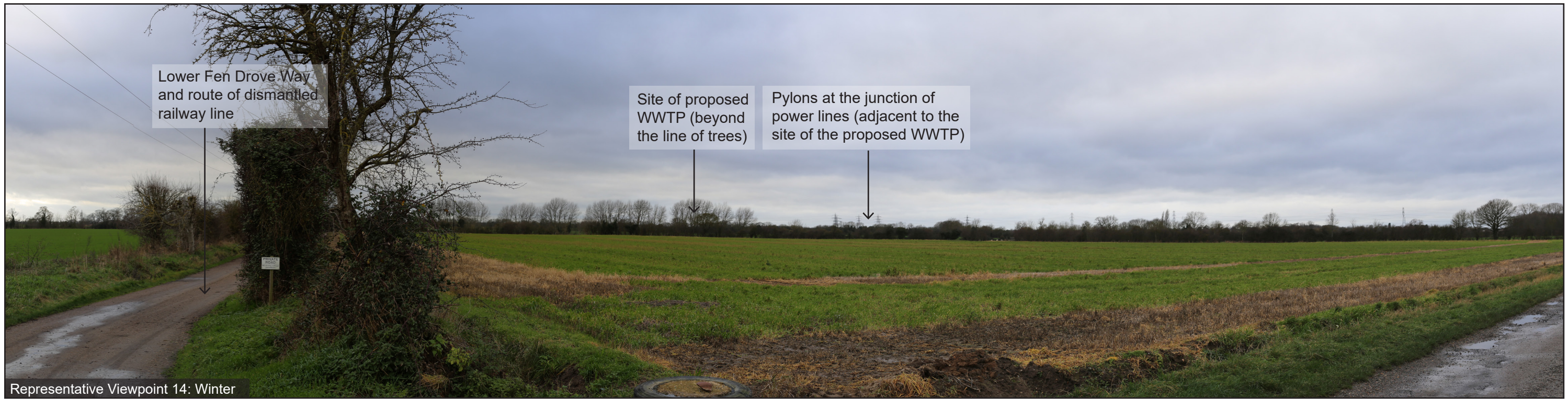
Photographs illustrating the existing view in winter and summer from the representative viewpoint described in Chapter 15 of the ES: Landscape and Visual Amenity




Viewpoint 13: Residents at Gate House on Low Fen Drove Way looking west	Stitched Panoramas	
	Winter: 01.12.21; 10:38	
	Summer: 14.10.21; 09:13	
	OS Grid Ref: LAT: 52; 13; 35 LONG: 0; 12; 5	
	Camera Model: Canon EOS 6D 50mm lens	

Cambridge Waste Water Treatment Plant - Representative Views

Photographs illustrating the existing view in winter and summer from the representative viewpoint described in Chapter 15 of the ES: Landscape and Visual Amenity

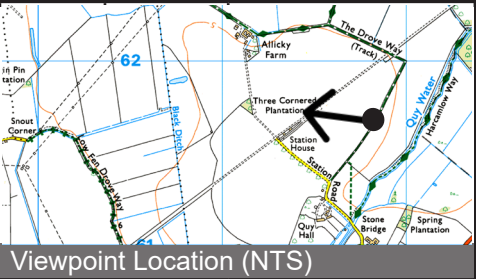


Viewpoint 14: Residents of Station Road, Stow cum Quoy and Quoy Hall looking south-west	Stitched Panoramas		
	Winter: 30.12.21; 12:09		
	Summer: 03.05.22; 13.22		
	OS Grid Ref: LAT: 52; 13; 54 LONG: 0; 12; 50		
	Camera Model: Canon EOS 6D 50mm lens		
			Viewpoint Location (NTS)

Cambridge Waste Water Treatment Plant - Representative Views

Photographs illustrating the existing view in winter and summer from the representative viewpoint described in Chapter 15 of the ES: Landscape and Visual Amenity

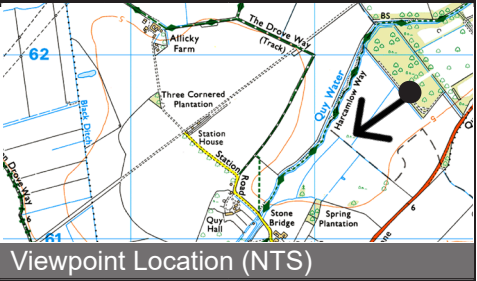


Viewpoint 15: Users of Bridleway Stow cum Quay 218/5 looking west	Stitched Panoramas	
	Winter: 30.12.21; 13:12	
	Summer: 08.05.22; 13:36	
	OS Grid Ref: LAT: 52; 13; 53 LONG: 0; 13; 14	
	Camera Model: Canon EOS 6D 50mm lens	

Cambridge Waste Water Treatment Plant - Representative Views


Photographs illustrating the existing view in winter and summer from the representative viewpoint described in Chapter 15 of the ES: Landscape and Visual Amenity

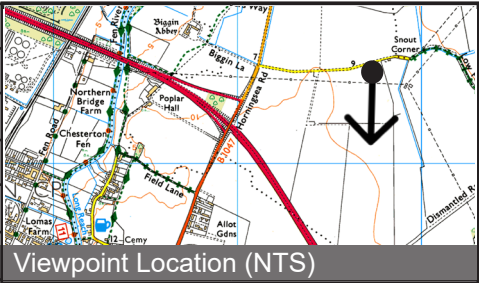


Viewpoint 16: Visitors to Anglesey Abbey Registered Park and Garden looking south-west	Stitched Panoramas	 <p>Viewpoint Location (NTS)</p>
	Winter: 30.01.22; 11:44	
	Summer: 14.10.21; 10:01	
	OS Grid Ref: LAT: 52; 14; 0 LONG: 0; 13; 54	
	Camera Model: Canon EOS 6D 50mm lens	

Cambridge Waste Water Treatment Plant - Representative Views


Photographs illustrating the existing view in winter and summer from the representative viewpoint described in Chapter 15 of the ES: Landscape and Visual Amenity



Viewpoint 17: Users of Low Fen Drove Way and residents at Parsonage Farm looking south	Stitched Panoramas	
	Winter: 01.12.21; 10:51	
	Summer: 22.09.21; 10:33	
	OS Grid Ref: LAT: 52; 13; 55 LONG: 0; 11; 29	
	Camera Model: Canon EOS 6D 50mm lens	

Photographs illustrating the existing view in winter and summer from the representative viewpoint described in Chapter 15 of the ES: Landscape and Visual Amenity

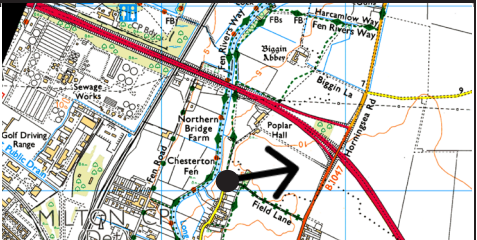


Viewpoint 18: Users of Horningsea Road (from the A14 bridge) looking east	Stitched Panoramas	
	Winter: 01.12.21; 12:18	
	Summer: 09.05.22; 15:45	
	OS Grid Ref: LAT: 52; 13; 44 LONG: 0; 10; 46	
	Camera Model: Canon EOS 6D 50mm lens	
		Viewpoint Location (NTS)

Cambridge Waste Water Treatment Plant - Representative Views

Photographs illustrating the existing view in winter and summer from the representative viewpoint described in Chapter 15 of the ES: Landscape and Visual Amenity

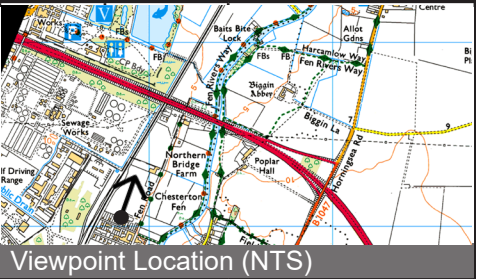


Viewpoint 19: Residents of Green End and Footpath Fen Ditton 85/3 looking north-east	Stitched Panoramas	
	Winter: 14.03.22; 15:00	
	Summer: 09.05.22; 12:49	
	OS Grid Ref: LAT: 52; 12; 28 LONG: 0; 10; 13	
	Camera Model: Canon EOS 6D 50mm lens	
		Viewpoint Location (NTS)

Cambridge Waste Water Treatment Plant - Representative Views

Photographs illustrating the existing view in winter and summer from the representative viewpoint described in Chapter 15 of the ES: Landscape and Visual Amenity

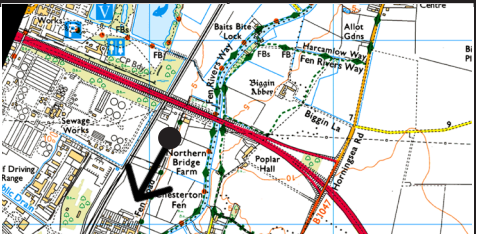


Viewpoint 20: Residents of Fen Road looking north	Stitched Panoramas	
	Winter: 22.01.22; 12:40	
	Summer: 22.09.21; 08:05	
	OS Grid Ref: LAT: 52; 13; 49 LONG: 0; 9; 60	
	Camera Model: Canon EOS 6D 50mm lens	
		Viewpoint Location (NTS)

Cambridge Waste Water Treatment Plant - Representative Views

Photographs illustrating the existing view in winter and summer from the representative viewpoint described in Chapter 15 of the ES: Landscape and Visual Amenity

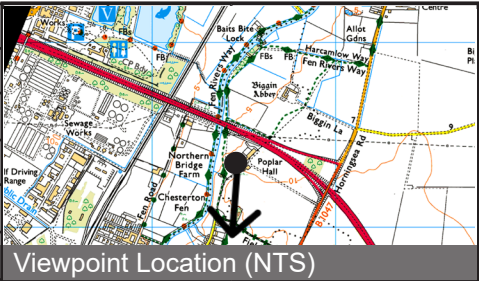


Viewpoint 21: Residents at Northern Bridge Farm looking south	Stitched Panoramas	
	Winter: 22.01.22; 12:45	
	Summer: 22.09.21; 08:20	
	OS Grid Ref: LAT: 52; 13; 52 LONG: 0; 10; 2	
	Camera Model: Canon EOS 6D 50mm lens	
		Viewpoint Location (NTS)

Cambridge Waste Water Treatment Plant - Representative Views

Photographs illustrating the existing view in winter and summer from the representative viewpoint described in Chapter 15 of the ES: Landscape and Visual Amenity

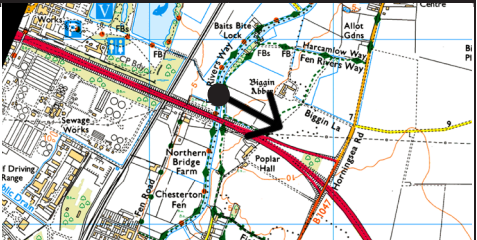


Viewpoint 22: Residents of Poplar Hall and Poplar Hall Farmhouse looking south, residents of Red House Close looking north and users of Footpath Fen Ditton 85/6	Stitched Panoramas	 <p>Viewpoint Location (NTS)</p>
	Winter: 29.01.22; 15:00	
	Summer: 22.09.21; 09:08	
	OS Grid Ref: LAT: 52; 12; 26 LONG: 0; 13; 13	
	Camera Model: Canon EOS 6D 50mm lens	

Cambridge Waste Water Treatment Plant - Representative Views

Photographs illustrating the existing view in winter and summer from the representative viewpoint described in Chapter 15 of the ES: Landscape and Visual Amenity

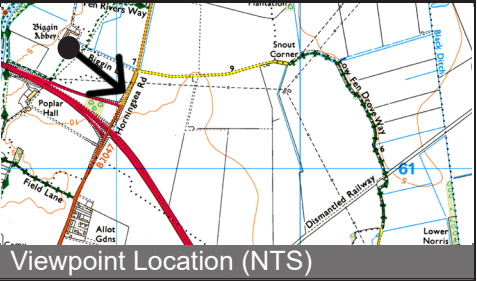


Viewpoint 23: Users of Footpath Milton 162/1 and users of the River Cam looking east	Stitched Panoramas	 Viewpoint Location (NTS)
	Winter:	
	Summer:	
	OS Grid Ref:	
	Camera Model:	

Cambridge Waste Water Treatment Plant - Representative Views

Photographs illustrating the existing view in winter and summer from the representative viewpoint described in Chapter 15 of the ES: Landscape and Visual Amenity

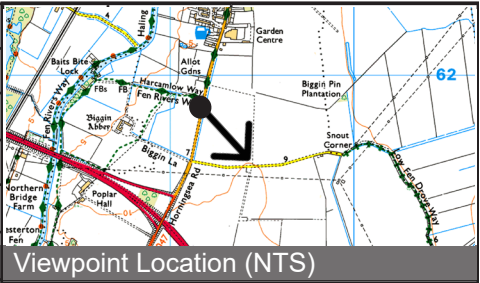


Viewpoint 24: Residents at Biggin Abbey House and associated cottages and users of Footpaths Fen Ditton 85/8 looking south and east	Stitched Panoramas	
	Winter: 29.01.22; 15:00	
	Summer: 22.09.21; 09:59	
	OS Grid Ref: LAT: 52; 12; 26 LONG: 0; 13; 13	
	Camera Model: Canon EOS 6D 50mm lens	

Cambridge Waste Water Treatment Plant - Representative Views

Photographs illustrating the existing view in winter and summer from the representative viewpoint described in Chapter 15 of the ES: Landscape and Visual Amenity

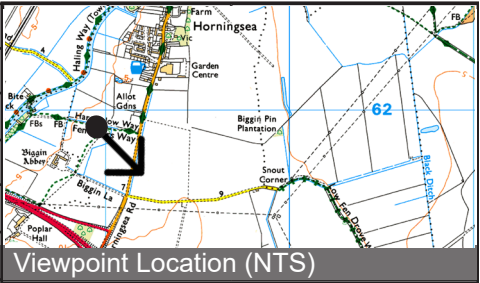


Viewpoint 25: Users of shared foot/cycle path along Horningsea Road looking south-east	Stitched Panoramas	
	Winter: 01.12.21; 10:14	
	Summer: 14.10.21; 09:36	
	OS Grid Ref: LAT: 52; 13; 9 LONG: 0; 12; 60	
	Camera Model: Canon EOS 6D 50mm lens	
		Viewpoint Location (NTS)

Cambridge Waste Water Treatment Plant - Representative Views


Photographs illustrating the existing view in winter and summer from the representative viewpoint described in Chapter 15 of the ES: Landscape and Visual Amenity

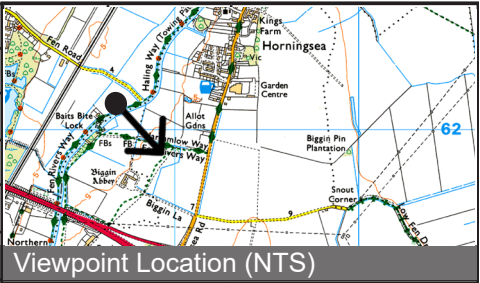


Viewpoint 26: Users of Footpath Horningsea 130/1, Footpath Horningsea 130/2 and Footpath Fen Ditton 85/7 (Harcamlow Way and Fen Rivers Way) (near Biggin Abbey) looking south-east	Stitched Panoramas	
	Winter: 29.01.22; 15:00	
	Summer: 22.09.21; 10:07	
	OS Grid Ref: LAT: 52; 12; 26 LONG: 0; 13; 13	
	Camera Model: Canon EOS 6D 50mm lens	
		Viewpoint Location (NTS)

Cambridge Waste Water Treatment Plant - Representative Views

Photographs illustrating the existing view in winter and summer from the representative viewpoint described in Chapter 15 of the ES: Landscape and Visual Amenity



Viewpoint 27: Users of Footpath Milton 162/1 (Fen Rivers Way/Haling Way) along the River Cam and residents in properties around Baits Bite Lock looking south-east	Stitched Panoramas	
	Winter: 01.12.21; 10:14	
	Summer: 14.10.21; 09:36	
	OS Grid Ref: LAT: 52; 13; 9 LONG: 0; 12; 60	
	Camera Model: Canon EOS 6D 50mm lens	
Viewpoint Location (NTS)		

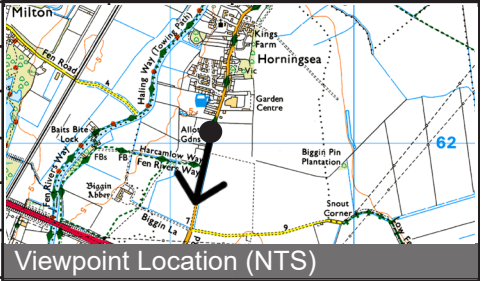
Cambridge Waste Water Treatment Plant - Representative Views

Photographs illustrating the existing view in winter and summer from the representative viewpoint described in Chapter 15 of the ES: Landscape and Visual Amenity



Viewpoint 28: Residents of High St, Horningsea looking south

Stitched Panoramas
Winter: 29.01.22; 15:00
Summer: 22.09.21; 11:45
OS Grid Ref: LAT: 52; 12; 26 LONG: 0; 13; 13
Camera Model: Canon EOS 6D 50mm lens



Cambridge Waste Water Treatment Plant - Representative Views

Photographs illustrating the existing view in winter and summer from the representative viewpoint described in Chapter 15 of the ES: Landscape and Visual Amenity



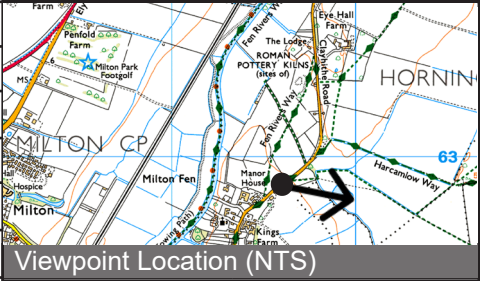
Representative Viewpoint 29: Winter



Representative Viewpoint 29: Summer

Viewpoint 29: Residents of Clayhithe Road, Horningsea and visitors to Gayton Farm Campsite looking south and east

Stitched Panoramas
Winter: 01.12.21; 10:14
Summer: 14.10.21; 09:36
OS Grid Ref: LAT: 52; 13; 9 LONG: 0; 12; 60
Camera Model: Canon EOS 6D 50mm lens



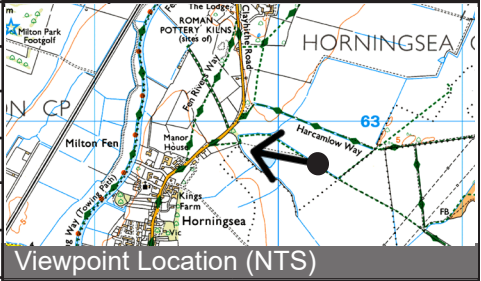
Cambridge Waste Water Treatment Plant - Representative Views

Photographs illustrating the existing view in winter and summer from the representative viewpoint described in Chapter 15 of the ES: Landscape and Visual Amenity



Viewpoint 30: Users of Footpath Horningsea 130/5 and Footpath Horningsea 130/6 and Bridleway Horningsea 130/8 (Harcamlow Way) looking west and south (PRoW crosses the Waterbeach pipeline route)

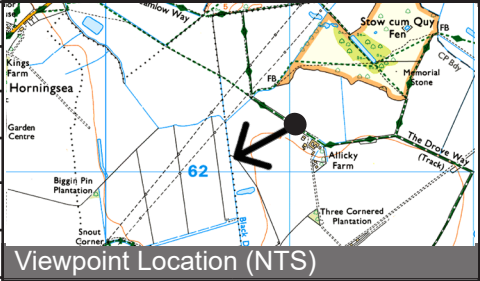
Stitched Panoramas
Winter: 29.01.22; 15:00
Summer: 22.09.21; 12:10
OS Grid Ref: LAT: 52; 12; 26 LONG: 0; 13; 13
Camera Model: Canon EOS 6D 50mm lens



Cambridge Waste Water Treatment Plant - Representative Views

Photographs illustrating the existing view in winter and summer from the representative viewpoint described in Chapter 15 of the ES: Landscape and Visual Amenity



Viewpoint 31: Residents of Allicky Farm and users of Bridleway Stow cum Quay 218/5 looking south-west	Stitched Panoramas	
	Winter: 01.12.21; 10:14	
	Summer: 14.10.21; 09:36	
	OS Grid Ref: LAT: 52; 13; 9 LONG: 0; 12; 60	
	Camera Model: Canon EOS 6D 50mm lens	

Cambridge Waste Water Treatment Plant - Representative Views

Photographs illustrating the existing view in winter and summer from the representative viewpoint described in Chapter 15 of the ES: Landscape and Visual Amenity



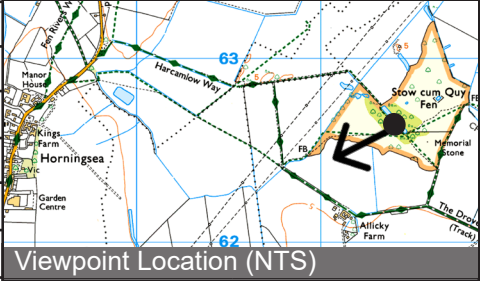
Representative Viewpoint 32: Winter



Representative Viewpoint 32: Summer


Viewpoint 32: Visitors to Quy Fen and users of Footpath Stow cum Quy 218/8 looking south-west

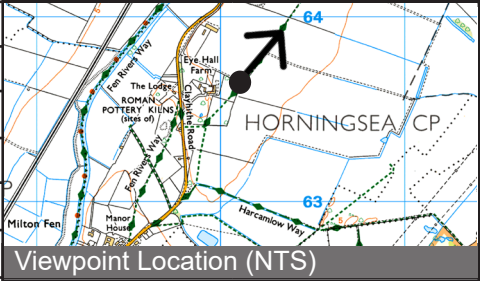
Stitched Panoramas
Winter: 09.10.21; 14:33
Summer: 29.01.22; 15:00
OS Grid Ref: LAT: 52; 12; 26 LONG: 0; 13; 13
Camera Model: Canon EOS 6D 50mm lens



Cambridge Waste Water Treatment Plant - Representative Views

Photographs illustrating the existing view in winter and summer from the representative viewpoint described in Chapter 15 of the ES: Landscape and Visual Amenity

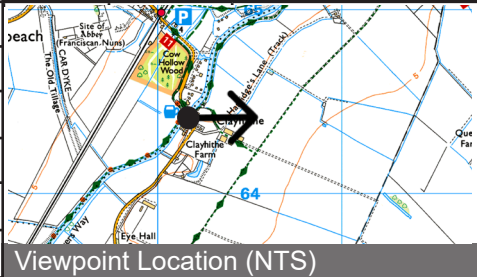


Viewpoint 33: Users of Footpath Horningsea 130/10 (PRoW crosses the Waterbeach pipeline route) and residents at Eye Hall Farm and Mulberry House Farm looking east	Stitched Panoramas	
	Winter: 01.12.21; 10:14	
	Summer: 14.10.21; 09:36	
	OS Grid Ref: LAT: 52; 13; 9 LONG: 0; 12; 60	
	Camera Model: Canon EOS 6D 50mm lens	
		Viewpoint Location (NTS)

Cambridge Waste Water Treatment Plant - Representative Views

Photographs illustrating the existing view in winter and summer from the representative viewpoint described in Chapter 15 of the ES: Landscape and Visual Amenity



Viewpoint 34: Viewpoint 34: Residents of Clayhithe Road, Clayhithe looking east	Stitched Panoramas		 <p>Viewpoint Location (NTS)</p>
	Winter: 29.01.22; 15:00		
	Summer: 22.09.21; 12:53		
	OS Grid Ref: LAT: 52; 12; 26 LONG: 0; 13; 13		
	Camera Model: Canon EOS 6D 50mm lens		

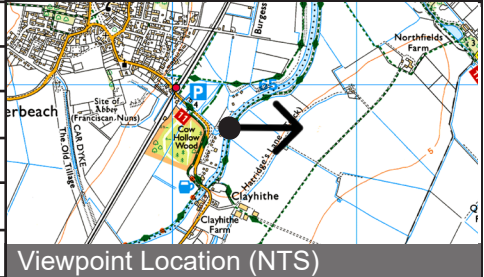
Cambridge Waste Water Treatment Plant - Representative Views

Photographs illustrating the existing view in winter and summer from the representative viewpoint described in Chapter 15 of the ES: Landscape and Visual Amenity



Viewpoint 35: Users of the Cambridge Motorboat Club and Cam Sailing Club and users of Footpath Horningsea 130/12 and Footpath Horningsea 130/13 looking east

Stitched Panoramas
Winter: 01.12.21; 10:14
Summer: 14.10.21; 09:36
OS Grid Ref: LAT: 52; 13; 9 LONG: 0; 12; 60
Camera Model: Canon EOS 6D 50mm lens



Photographs illustrating the existing view in winter and summer from the representative viewpoint described in Chapter 15 of the ES: Landscape and Visual Amenity

Photographs illustrating the existing view in winter and summer from the representative viewpoint described in Chapter 15 of the ES: Landscape and Visual Amenity



Viewpoint Location (NTS)

Cambridge Waste Water Treatment Plant - Representative Views

Photographs illustrating the existing view in winter and summer from the representative viewpoint described in Chapter 15 of the ES: Landscape and Visual Amenity



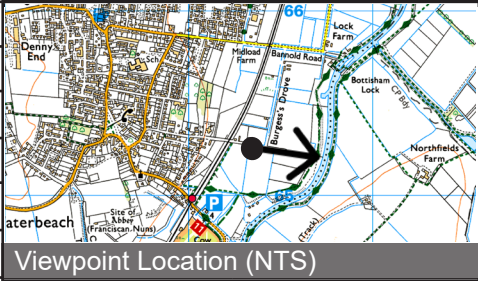
Representative Viewpoint 37: Winter



Representative Viewpoint 37: Summer

Viewpoint 37: Residents in Burgess Road looking east and users of Bridleway Waterbeach 247/10 looking east

Stitched Panoramas
Winter: 01.12.21; 10:14
Summer: 14.10.21; 09:36
OS Grid Ref: LAT: 52; 13; 9 LONG: 0; 12; 60
Camera Model: Canon EOS 6D 50mm lens

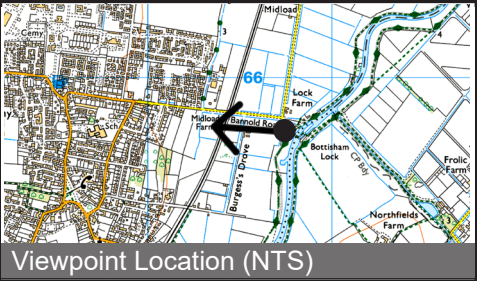


Viewpoint Location (NTS)

Cambridge Waste Water Treatment Plant - Representative Views

Photographs illustrating the existing view in winter and summer from the representative viewpoint described in Chapter 15 of the ES: Landscape and Visual Amenity

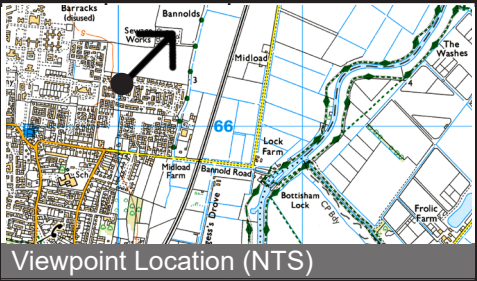


Viewpoint 38: Residents close to Bottisham Lock and Bannold Road looking west	Stitched Panoramas	 Viewpoint Location (NTS)
	Winter: 29.01.22; 15:00	
	Summer: 22.09.21; 14:05	
	OS Grid Ref: LAT: 52; 12; 26 LONG: 0; 13; 13	
	Camera Model: Canon EOS 6D 50mm lens	

Cambridge Waste Water Treatment Plant - Representative Views

Photographs illustrating the existing view in winter and summer from the representative viewpoint described in Chapter 15 of the ES: Landscape and Visual Amenity



Viewpoint 39: Residents in Capper Road looking north-east (single frame only)	Stitched Panoramas	
	Winter: 01.12.21; 10:14	
	Summer: 14.10.21; 09:36	
	OS Grid Ref: LAT: 52; 13; 9 LONG: 0; 12; 60	
	Camera Model: Canon EOS 6D 50mm lens	

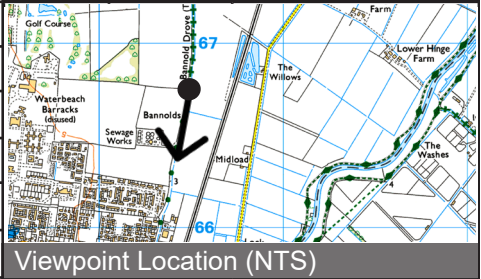
Cambridge Waste Water Treatment Plant - Representative Views

Photographs illustrating the existing view in winter and summer from the representative viewpoint described in Chapter 15 of the ES: Landscape and Visual Amenity



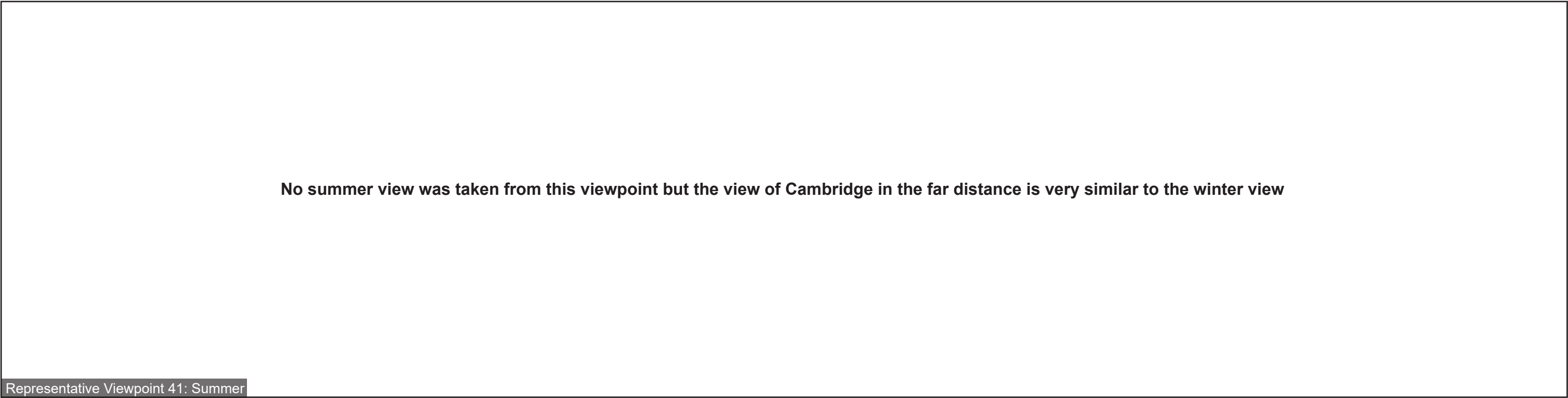
Viewpoint 40: Users of Byway Waterbeach 247/14 looking south


Stitched Panoramas
Winter: 29.01.22; 15:00
Summer: 22.09.21; 14:42
OS Grid Ref: LAT: 52; 12; 26 LONG: 0; 13; 13
Camera Model: Canon EOS 6D 50mm lens



Cambridge Waste Water Treatment Plant - Representative Views

Photographs illustrating the existing view in winter and summer from the representative viewpoint described in Chapter 15 of the ES: Landscape and Visual Amenity



Viewpoint 41: Visitors to Ely Cathedral (the Octagon Tower) looking south	Stitched Panoramas		 <div>Viewpoint Location (NTS)</div>
	Winter: 28.03.22; 14:35		
	Summer:		
	OS Grid Ref: LAT: 52; 13; 55 LONG: 0; 15; 50		
	Camera Model: Canon EOS 6D 50mm lens		

Get in touch

You can contact us by:



Emailing at info@cwwtpr.com



Calling our Freephone information line on **0808 196 1661**



Writing to us at **Freepost: CWWTPR**



You can view all our DCO application documents and updates on the application on The Planning Inspectorate website:

<https://infrastructure.planninginspectorate.gov.uk/projects/eastern/cambridge-waste-water-treatment-plant-relocation/>